

MAGNUS WARD

MAGNUS PARISH WARD

BALDERTON WEST PARISH WARD

BALDERTON WEST PARISH WARD

BALDERTON NORTH WARD

BALDERTON NORTH PARISH WARD

BALDERTON CP

BEACON PARISH WARD

*Karee Point*

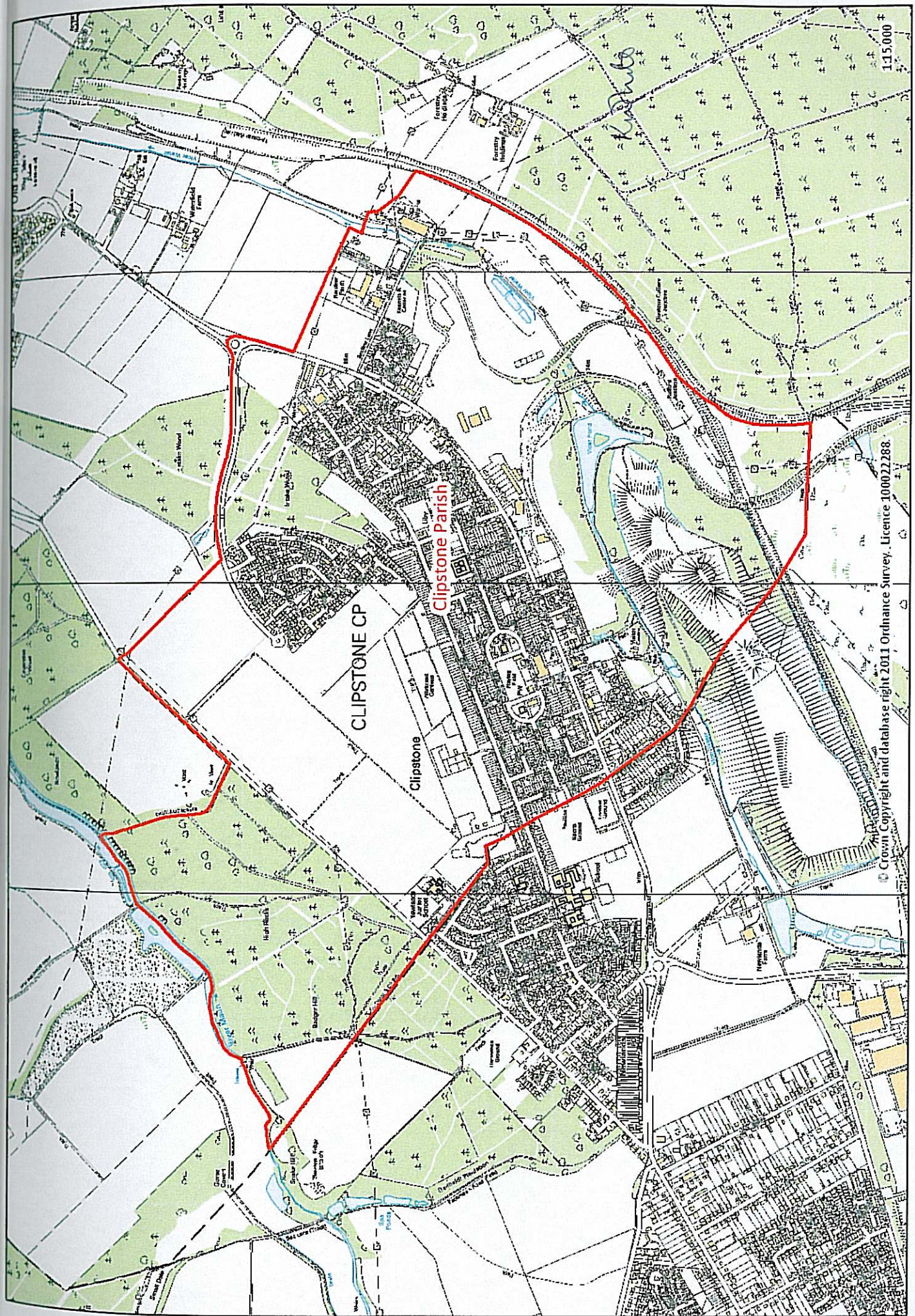


BLIDWORTH CP

Blidworth

*Blidworth Hall*

This map is reproduced from the Ordnance Survey material with the permission of Ordnance Survey on behalf of the Controller of Her Majesty's Stationery Office © Crown Copyright  
 Unauthorized reproduction infringes Crown Copyright and may lead to prosecution or civil proceedings. Newark and Sherwood District Council. Version 10/01 (06/01/2005)



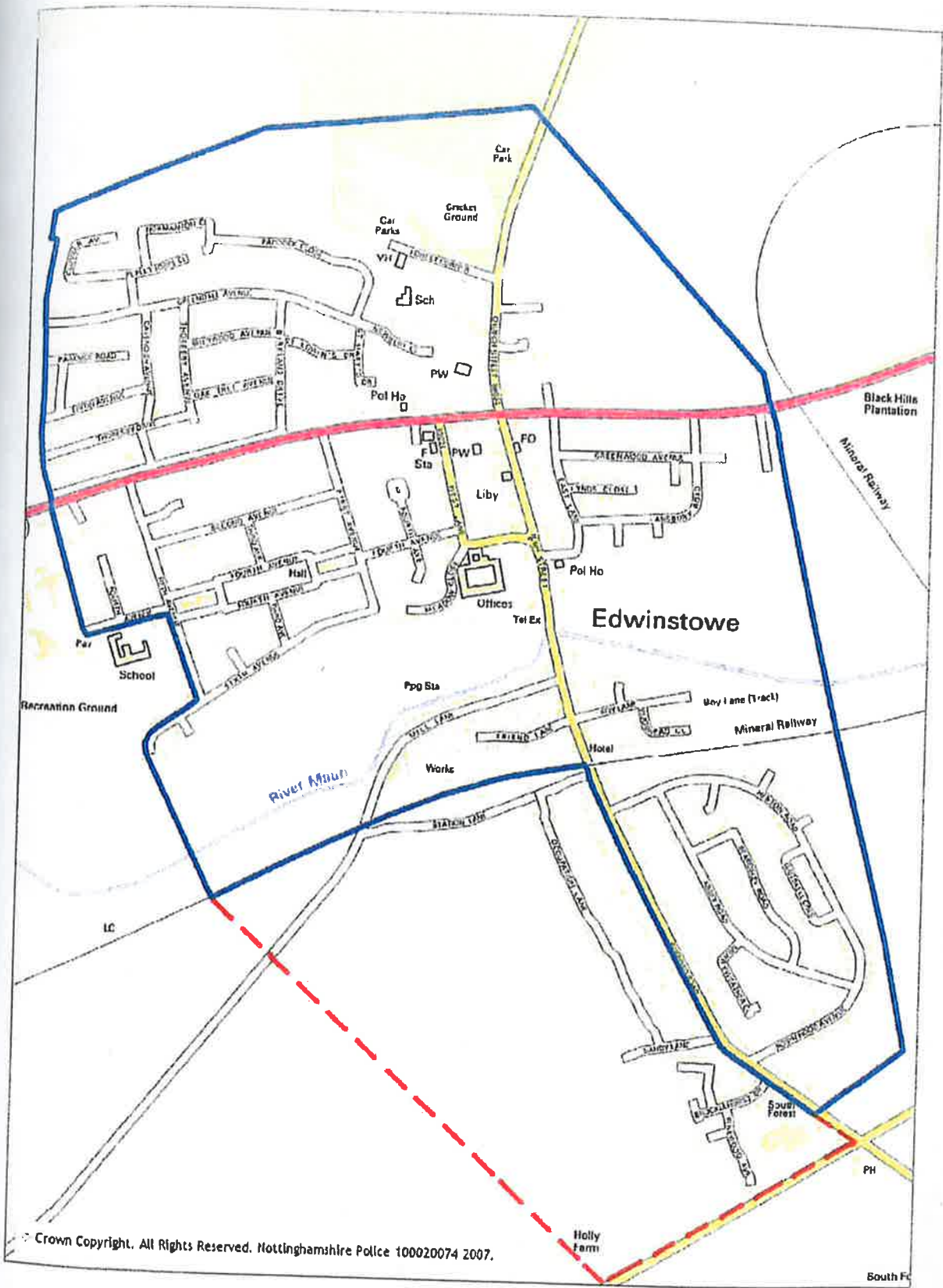
CLIPSTONE CP

Clipstone Parish

Clipstone

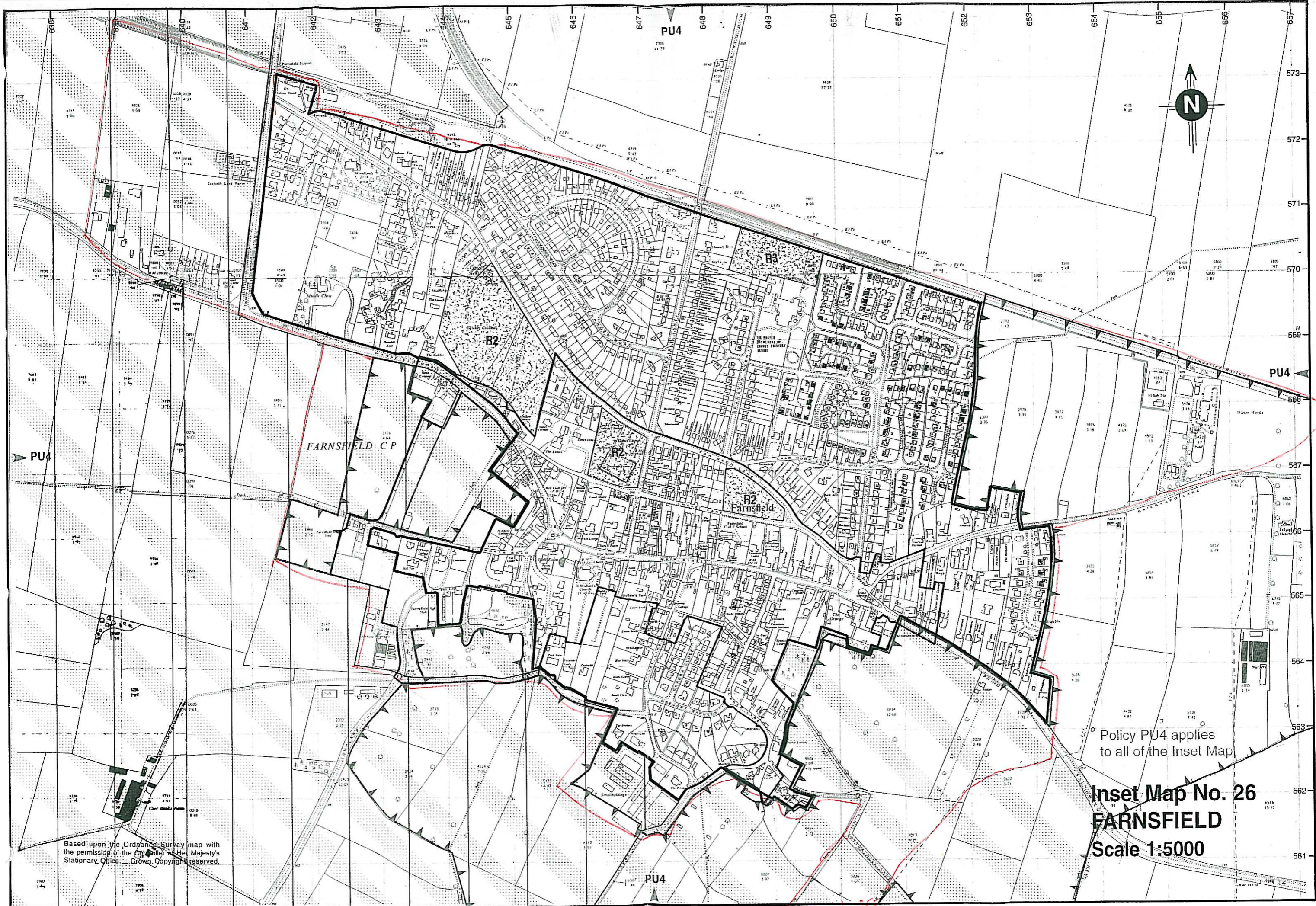
© Crown Copyright and database right 2011 Ordnance Survey. Licence 100022288.

1:15,000



© Crown Copyright. All Rights Reserved. Nottinghamshire Police 100020074 2007.

*Kiduto*



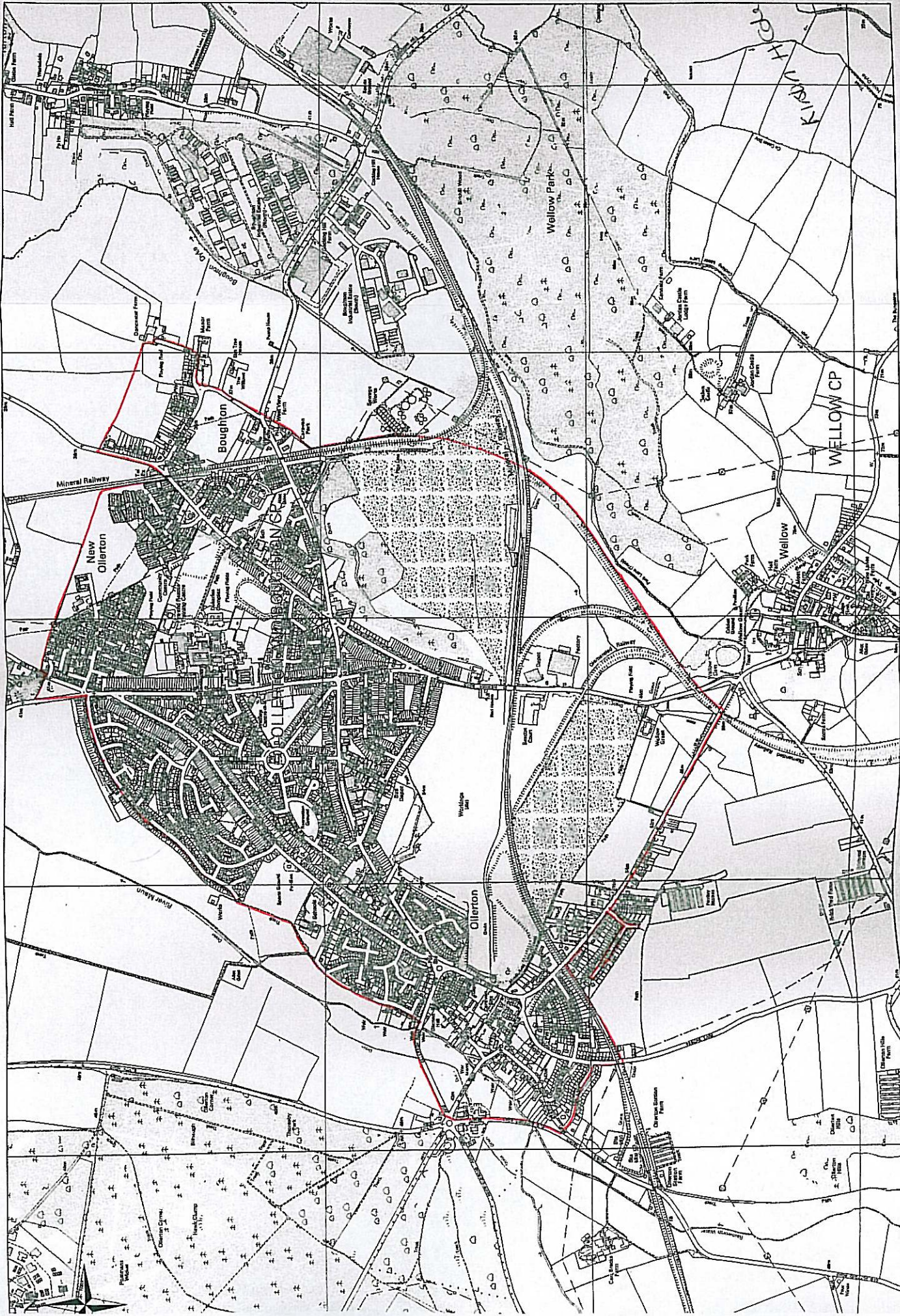
Based upon the Ordnance Survey map with the permission of the Controller of Her Majesty's Stationary Office. Crown Copyright reserved.

Policy PU4 applies to all of the Inset Map

**Inset Map No. 26**  
**FARNSFIELD**  
 Scale 1:5000

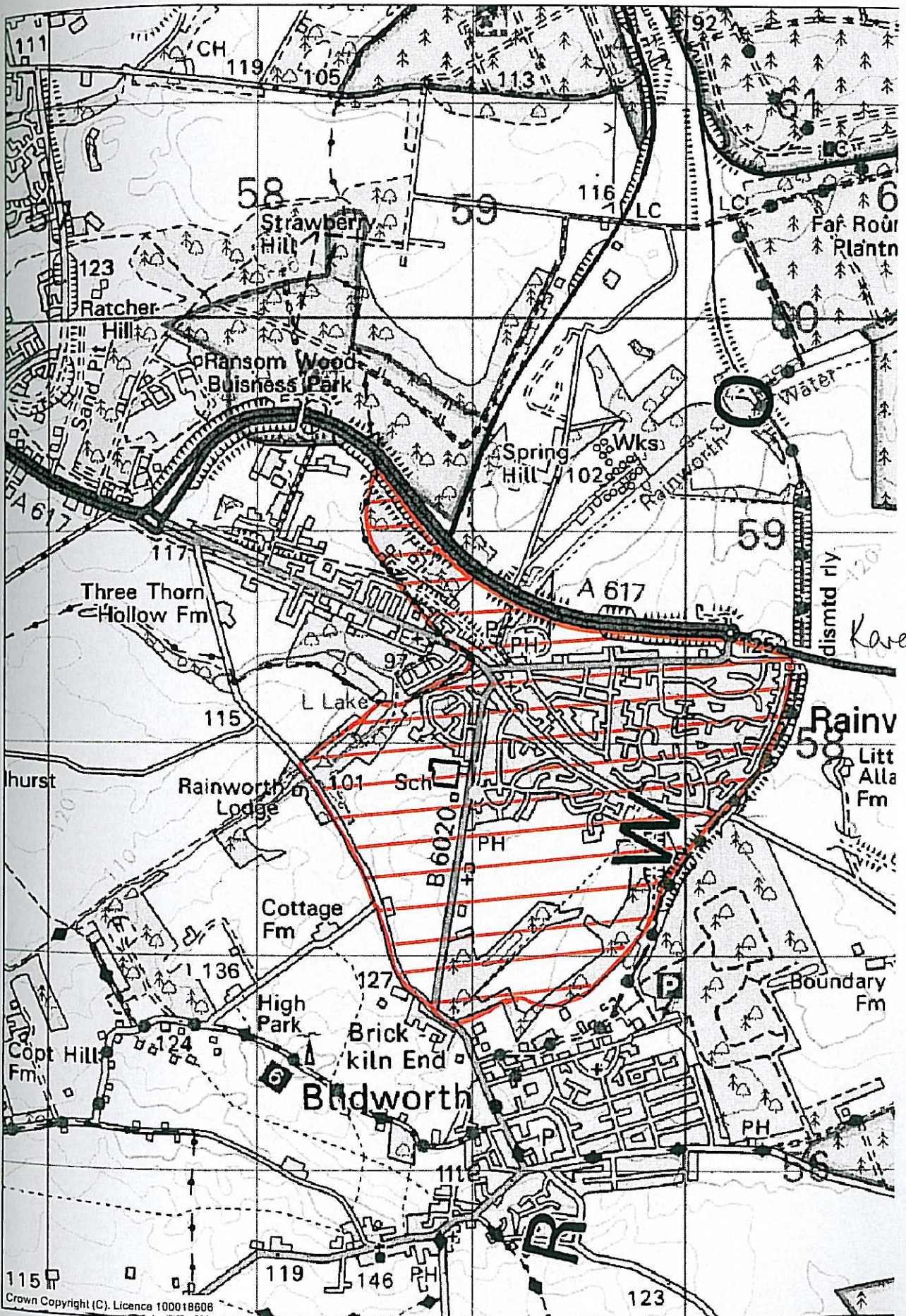
— BOUNDARY OF  
 AN EXTENDED AREA.

THE HERG  
 +  
 WOODLAND - ALL RPE PROPERTY


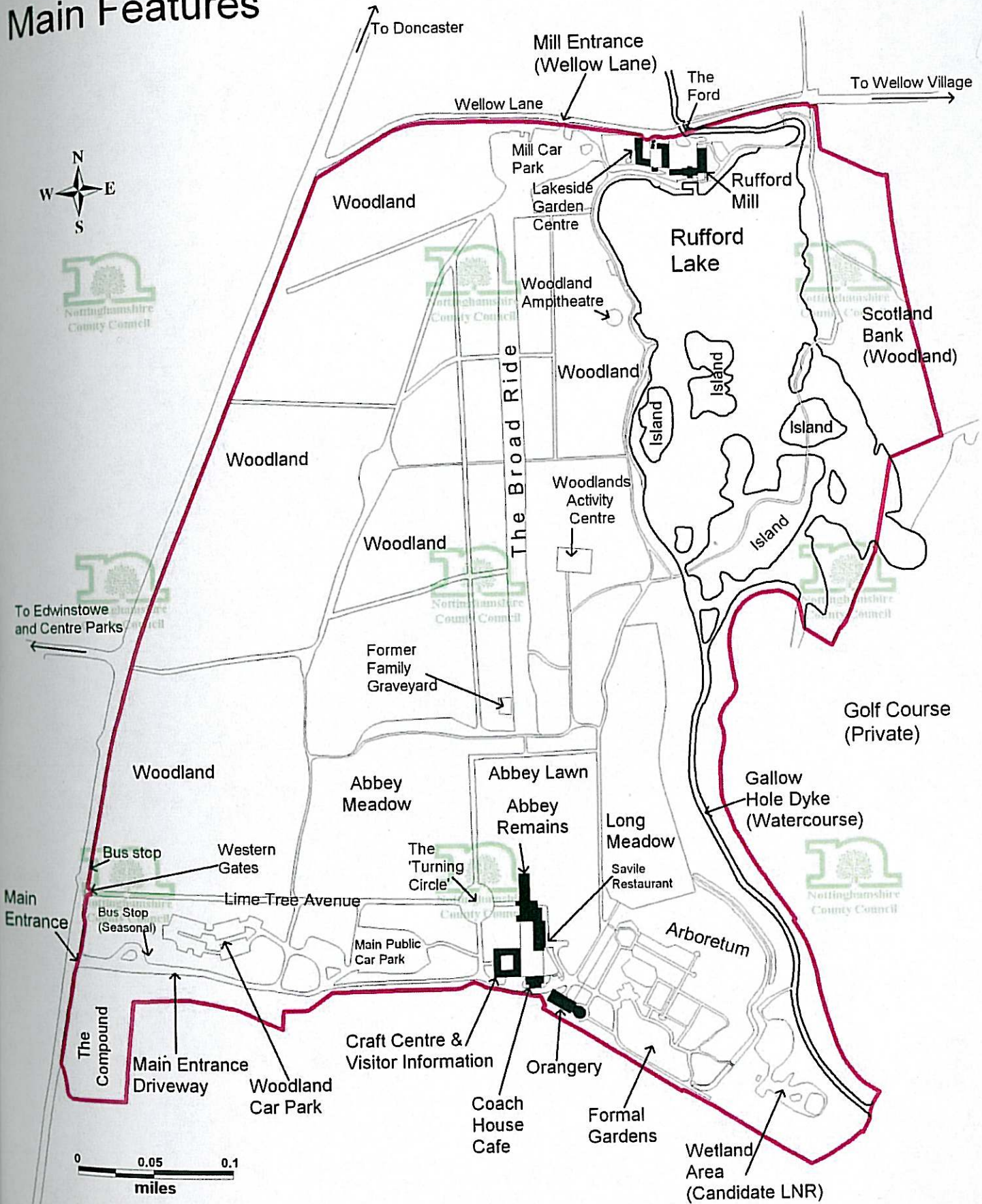


This map is reproduced from the Ordnance Survey material with the permission of Ordnance Survey on behalf of the Controller of Her Majesty's Stationery Office © Crown Copyright. Unauthorised reproduction infringes Crown Copyright and may lead to prosecution or civil proceedings. Newark and Sherwood District Council. Licence 100018606, 2006.

Scale 1:3,000



# Rufford Abbey Country Park Main Features



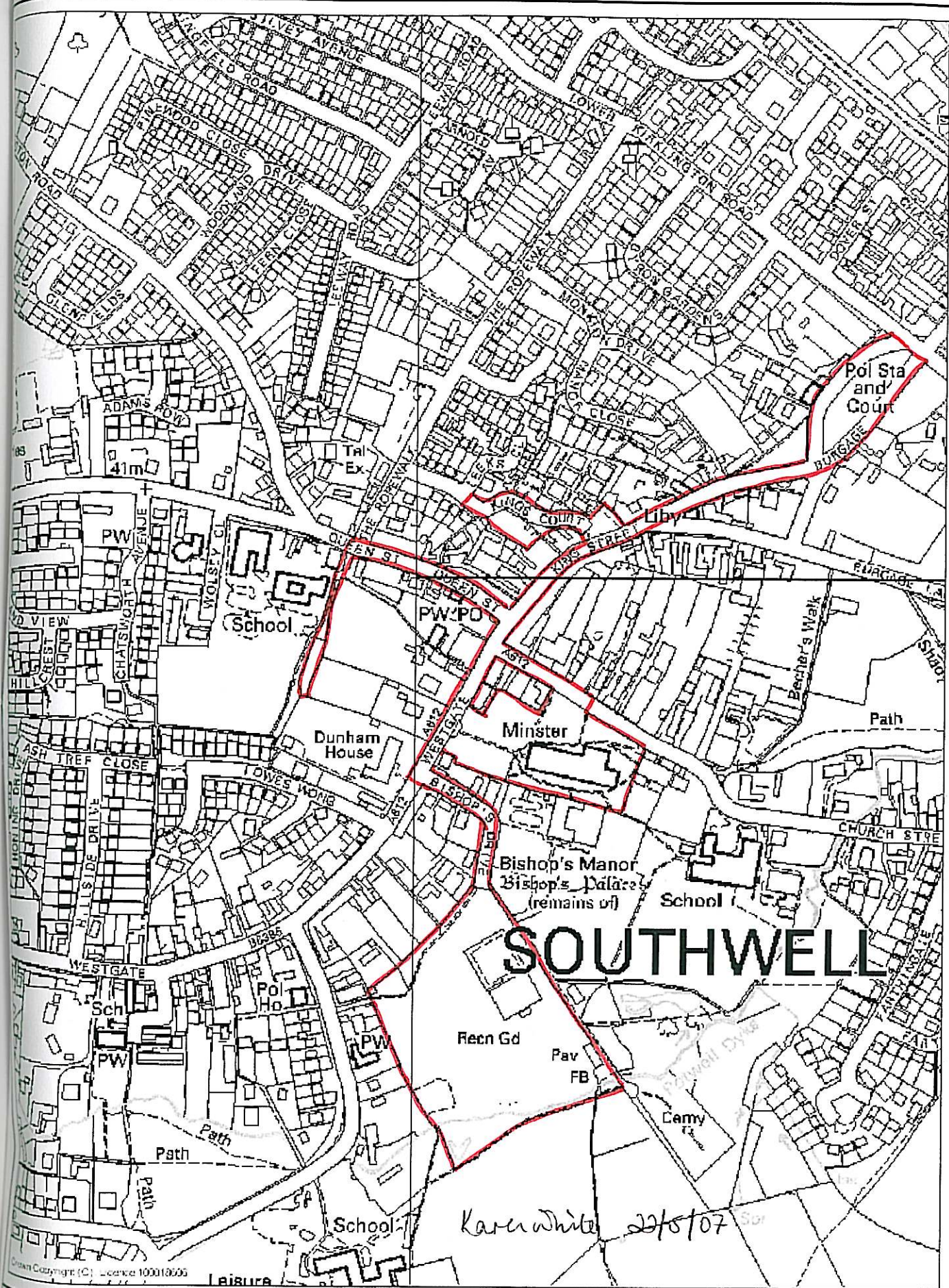
*K. White*

**Legend**  
 Park Boundary

This map is based upon Ordnance Survey Material with the permission of Ordnance Survey on Behalf of the Controller of Her Majesty's Stationary Office © Crown copyright. Unauthorised reproduction infringes Crown Copyright and may lead to prosecution or civil proceedings. Nottinghamshire County Council, 100019713, 2006







Crown Copyright. (C) Licence 100018606

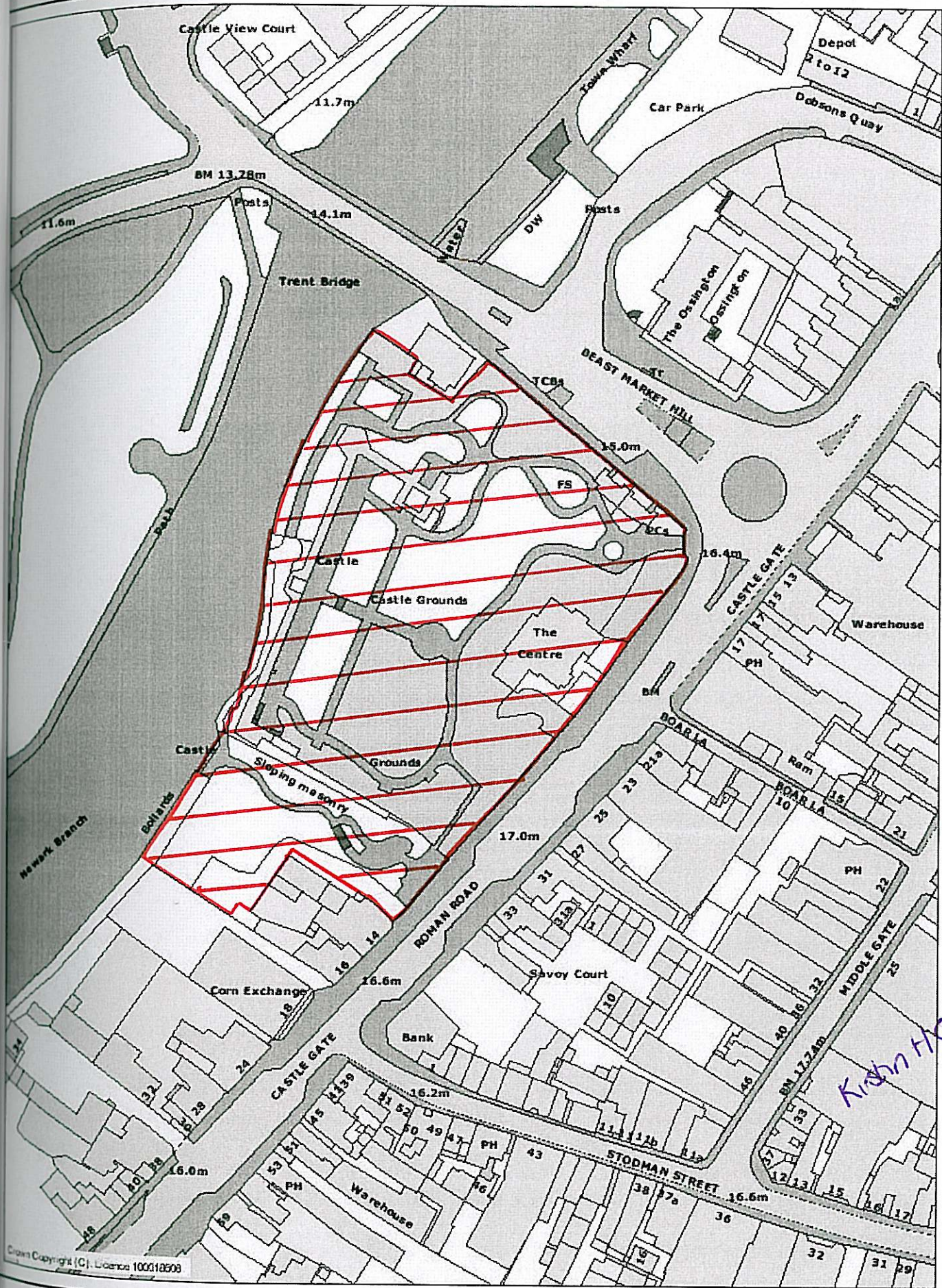
This map is reproduced from the Ordnance Survey material with the permission of Ordnance Survey on behalf of the Controller of Her Majesty's Stationery Office. © Crown Copyright. Unauthorised reproduction infringes Crown Copyright and may lead to prosecution or civil proceedings. Newark and Sherwood District Council. Licence 100018606, 2006. Scale 1:4862 Date: 21.5.2007



Crown Copyright (C), Licence 100018008

*Kath HC06*

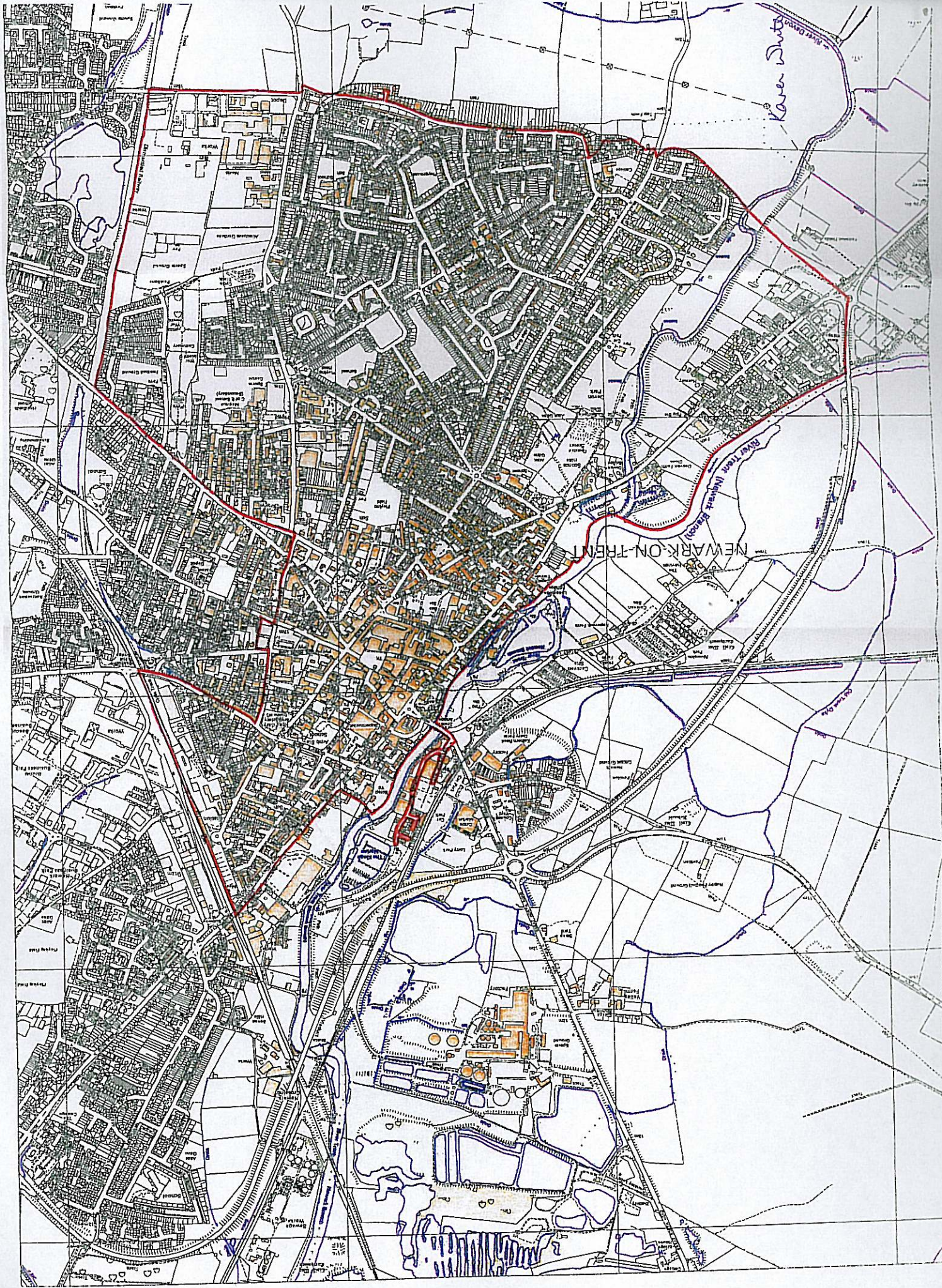
This map is reproduced from the Ordnance Survey material with the permission of Ordnance Survey on behalf of the Controller of Her Majesty's Stationery Office. © Crown Copyright. Unauthorised reproduction infringes Crown Copyright and may lead to prosecution or civil proceedings. Newark and Sherwood District Council, Licence 100018008, 2006, Scale 1:11310 Date: 29.5.2007



*Kirby Hide*

Crown Copyright (C). Licence 100010503

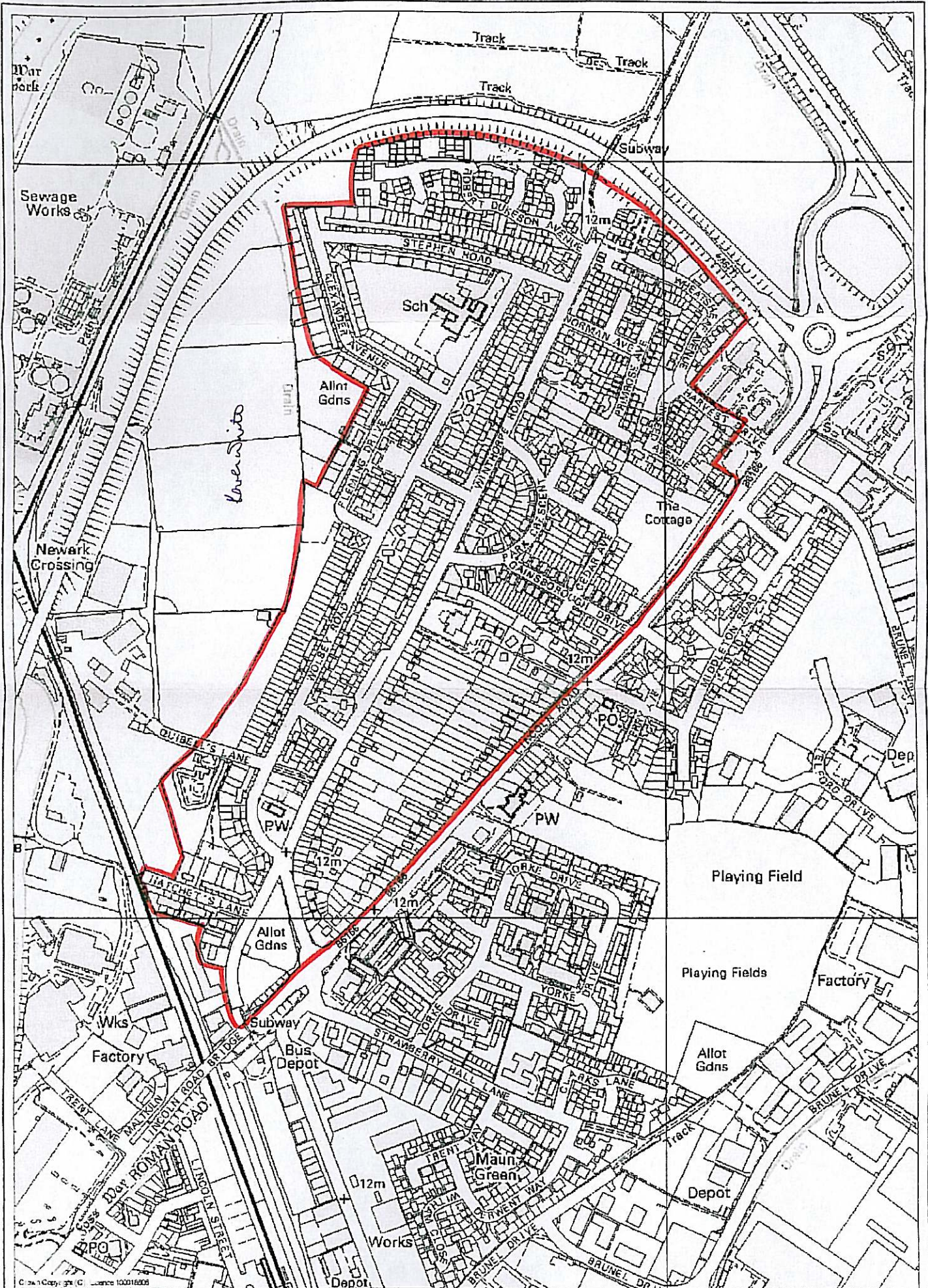
This map is reproduced from the Ordnance Survey material with the permission of Ordnance Survey on behalf of the Controller of Her Majesty's Stationery Office. © Crown Copyright. Unauthorised reproduction infringes Crown Copyright and may lead to prosecution or civil proceedings. Newark and Sherwood District Council. Licence 100022288, 2007. Scale 1:913 Date: 7.7.2008



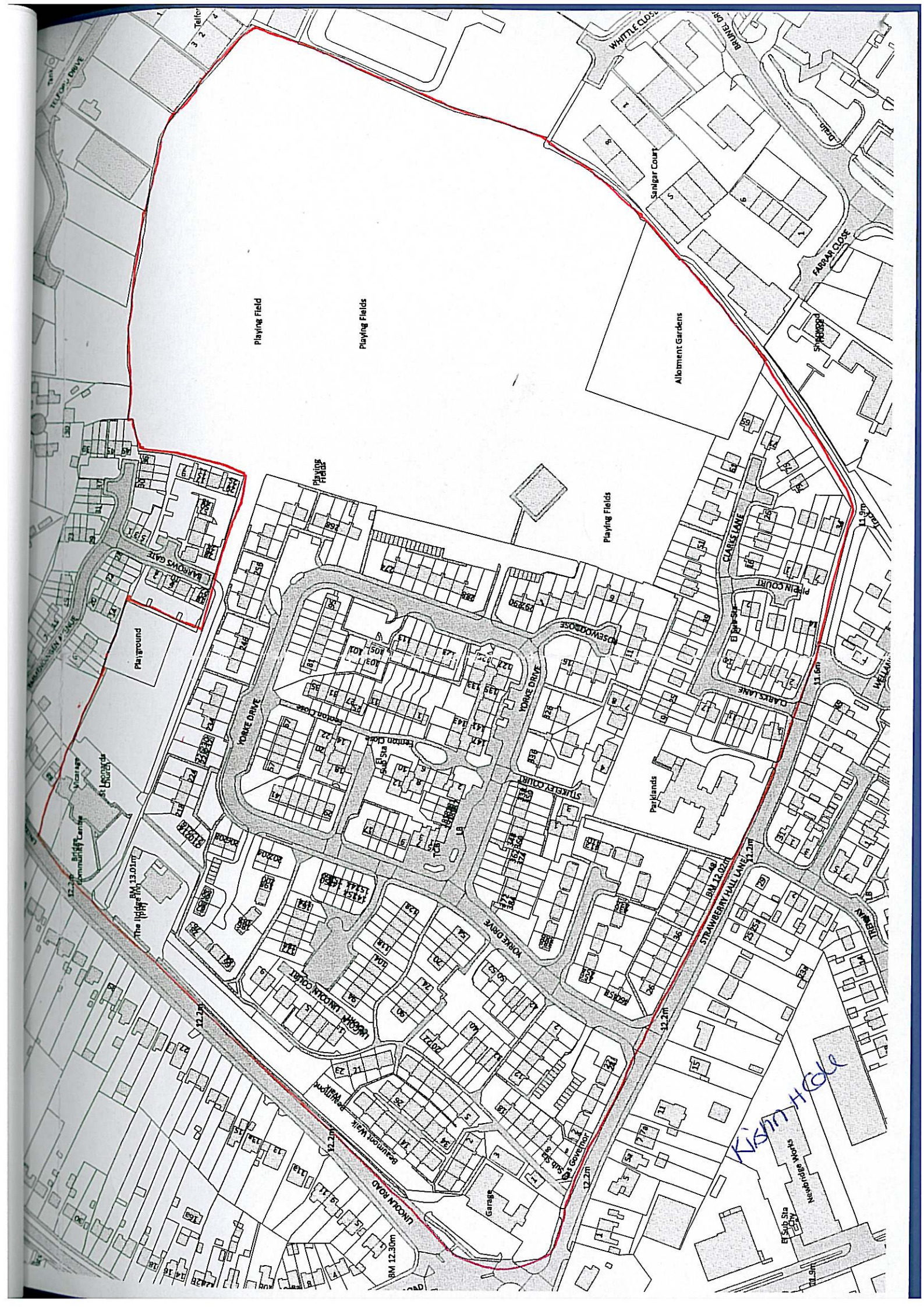
*Kare Dutey*

NEWARK-ON-TRENT

River Trent (Nearest Branch)



© Crown Copyright. Licence 100016006



Playing Field

Playing Fields

Allotment Gardens

Playing Fields

Parklands

KING HOLE

The Hippy BM 13.0m

BM 12.30m

BM 12.27m

BM 12.02m

BM 12.07m

BM 12.07m

BM 12.07m

BM 12.07m

Playground

Garage

Garage

Garage

Garage

Garage

Garage

Garage

Garage

Garage

Garage

Garage

Garage

Garage

Garage

Garage

Garage

Garage

Garage

Garage

Garage

Garage

Garage